

Date:

Cemetery Record

Cemetery:	Caretaker:
Directions:	


Marker/Lot#: Information from: <input type="checkbox"/> Tombstone inscription <input type="checkbox"/> Sexton's record <input type="checkbox"/> Photographed	Surnames of adjacent stones	Stone shape
Comments, condition, GPS:		


Marker/Lot#: Information from: <input type="checkbox"/> Tombstone inscription <input type="checkbox"/> Sexton's record <input type="checkbox"/> Photographed	Surnames of adjacent stones	Stone shape
Comments, condition, GPS:		



Marker/Lot#: Information from: <input type="checkbox"/> Tombstone inscription <input type="checkbox"/> Sexton's record <input type="checkbox"/> Photographed	Surnames of adjacent stones	Stone shape
Comments, condition, GPS:		


Map


Key:



 11



 2

Graves
 6
 15


 Building


 Tree


 Fences & Walls


 Roads

North

Numbered markers in this map correspond to memorial records on this and attached pages.

Prepared by:

Page of

Address:

Date: